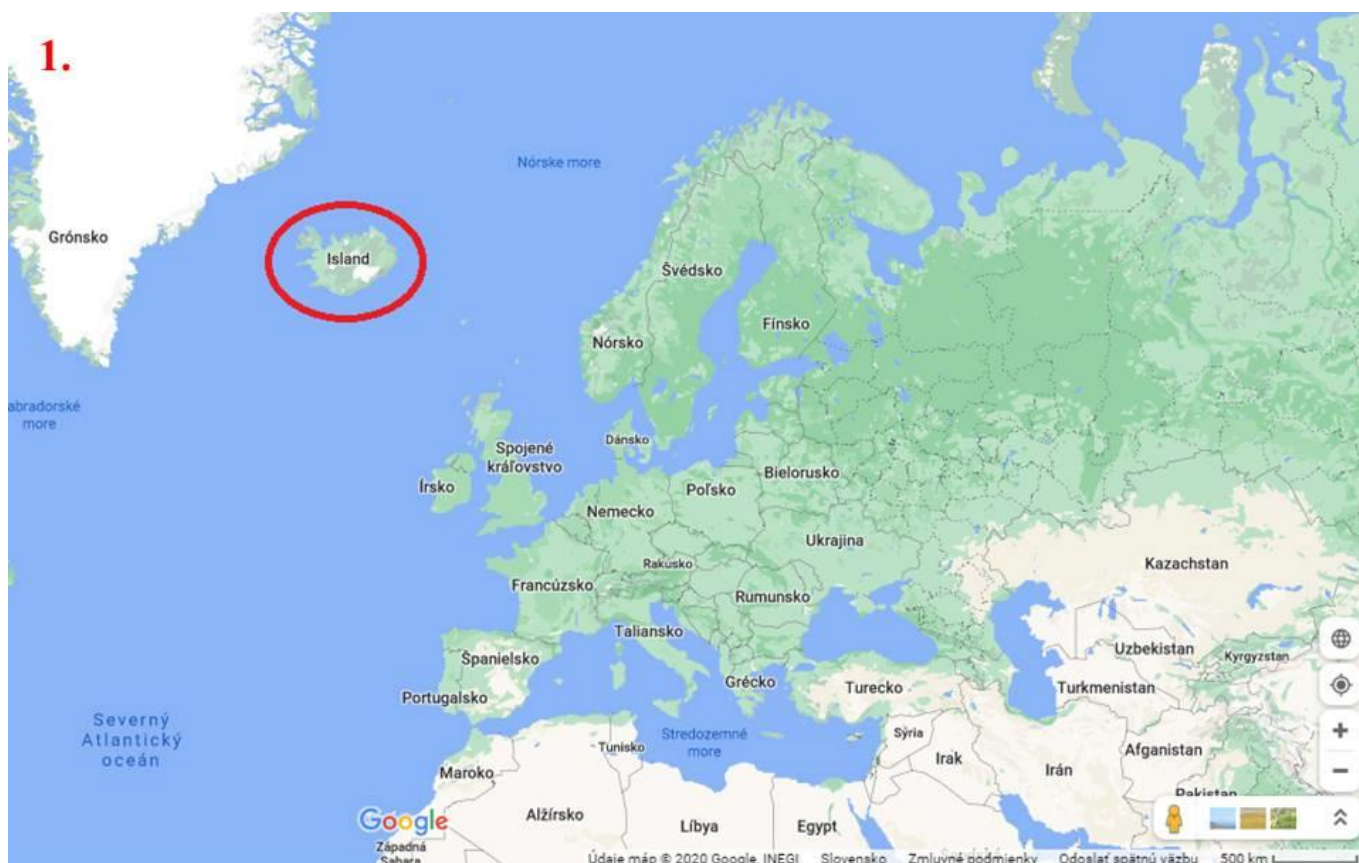


# ZEMEPISNÉ HÁDANKY 1. - riešenie

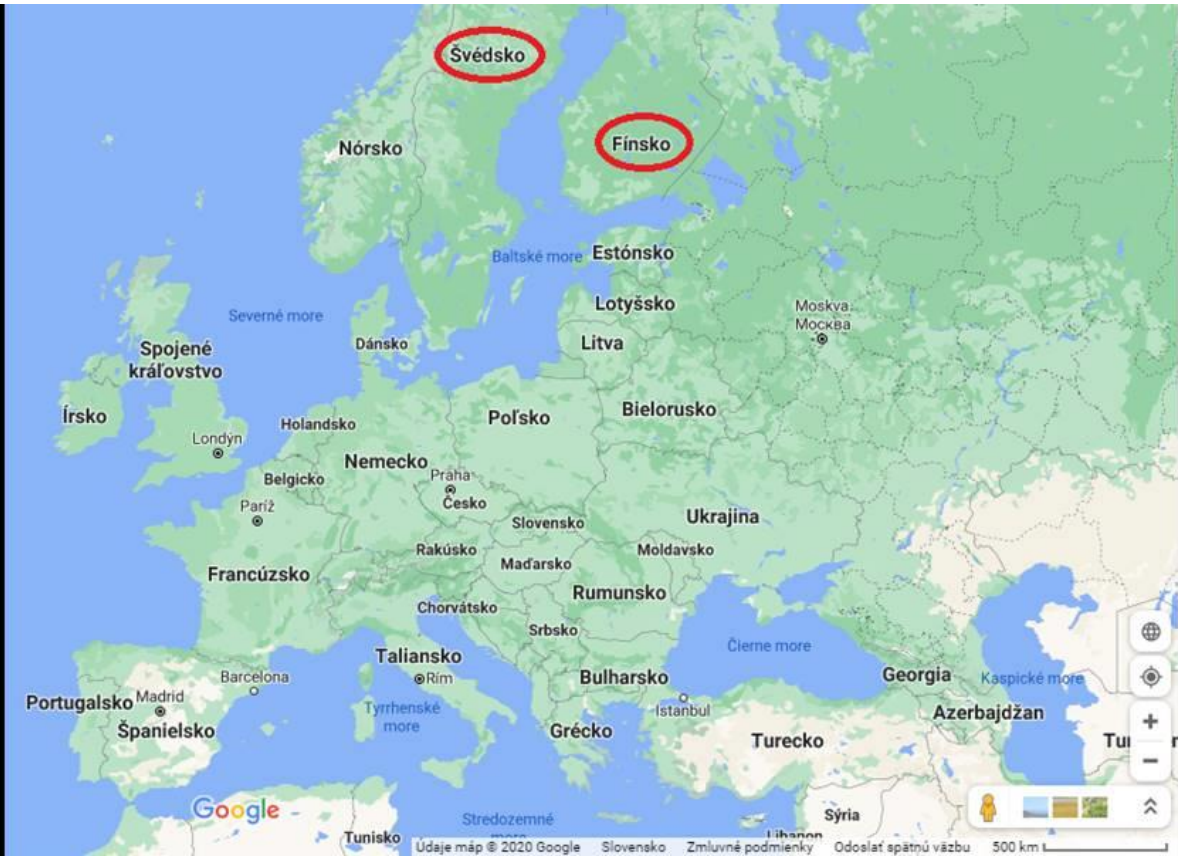
## Správne riešenie



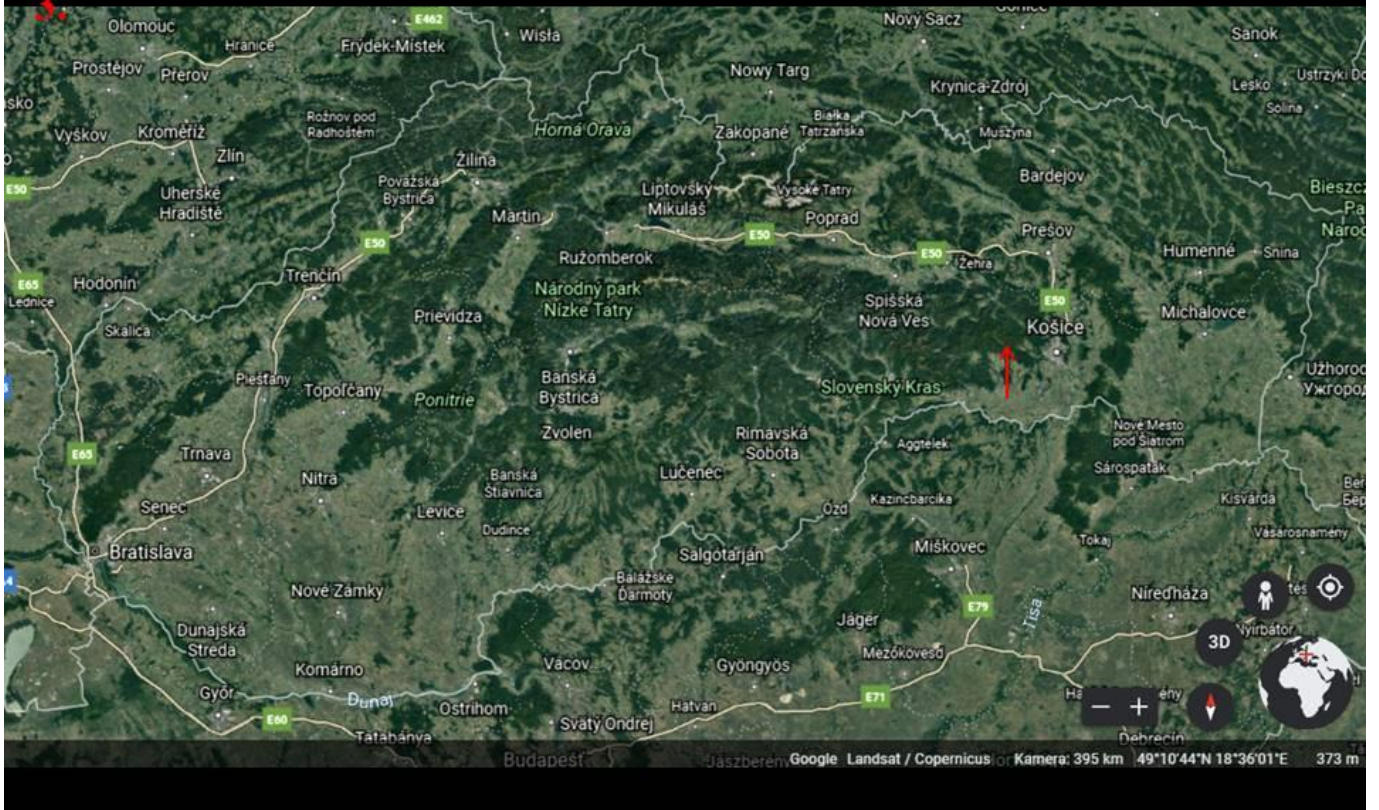
Zdroj obrázka: [www.pixabay.com](http://www.pixabay.com)



2.



3.



4.



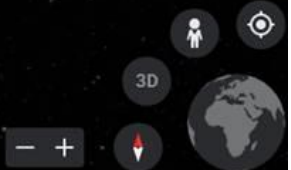
Data SIO, NOAA, U.S. Navy, NGA, GEBCO Landsat / Copernicus IBCAO U.S. Geological Survey Kamera: 11 514 km 15°24'27"N 4°33'11"E



5.



Data SIO, NOAA, U.S. Navy, NGA, GEBCO Landsat / Copernicus IBCAO U.S. Geological Survey Kamera: 12 016 km 8°34'48"N 18°05'39"E



Pokračovanie  
nabudúce...



Zdroj obrázkov: [www.pixabay.com](http://www.pixabay.com), Google maps, Google Earth